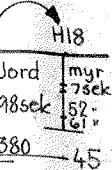
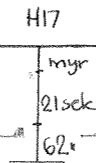
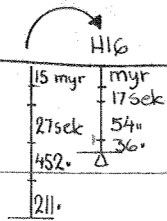
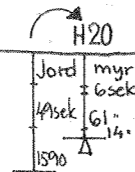



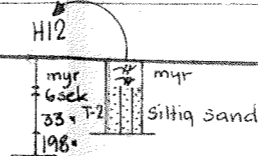
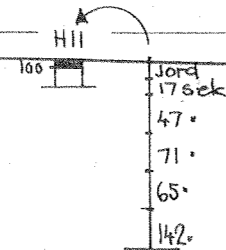
PROFIL 5



PROFIL 6

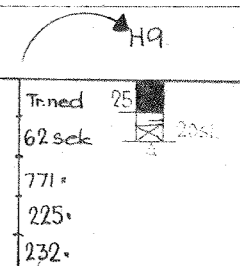
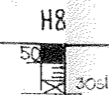
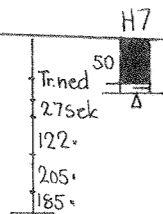


PROFIL 4

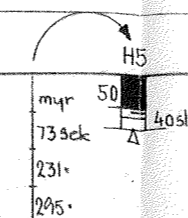
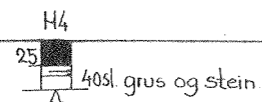


PROFILER  
M=1:200

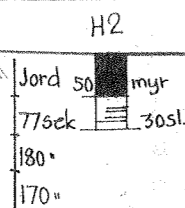
PROFIL 3



PROFIL 2



PROFIL 1



Tegningsgrunnlag:

Korr / Suppl.:

BORPLAN, PROFILER

Grunnundersøkelse: Oppdr. nr Td 254

HUSTAD LEIR

Møre og Romsdal vegkontor  
Molde, den

Hustad leire - forskole for sivile tje

Målestokk: Tegn.: JF Januar 1977

Trac.:

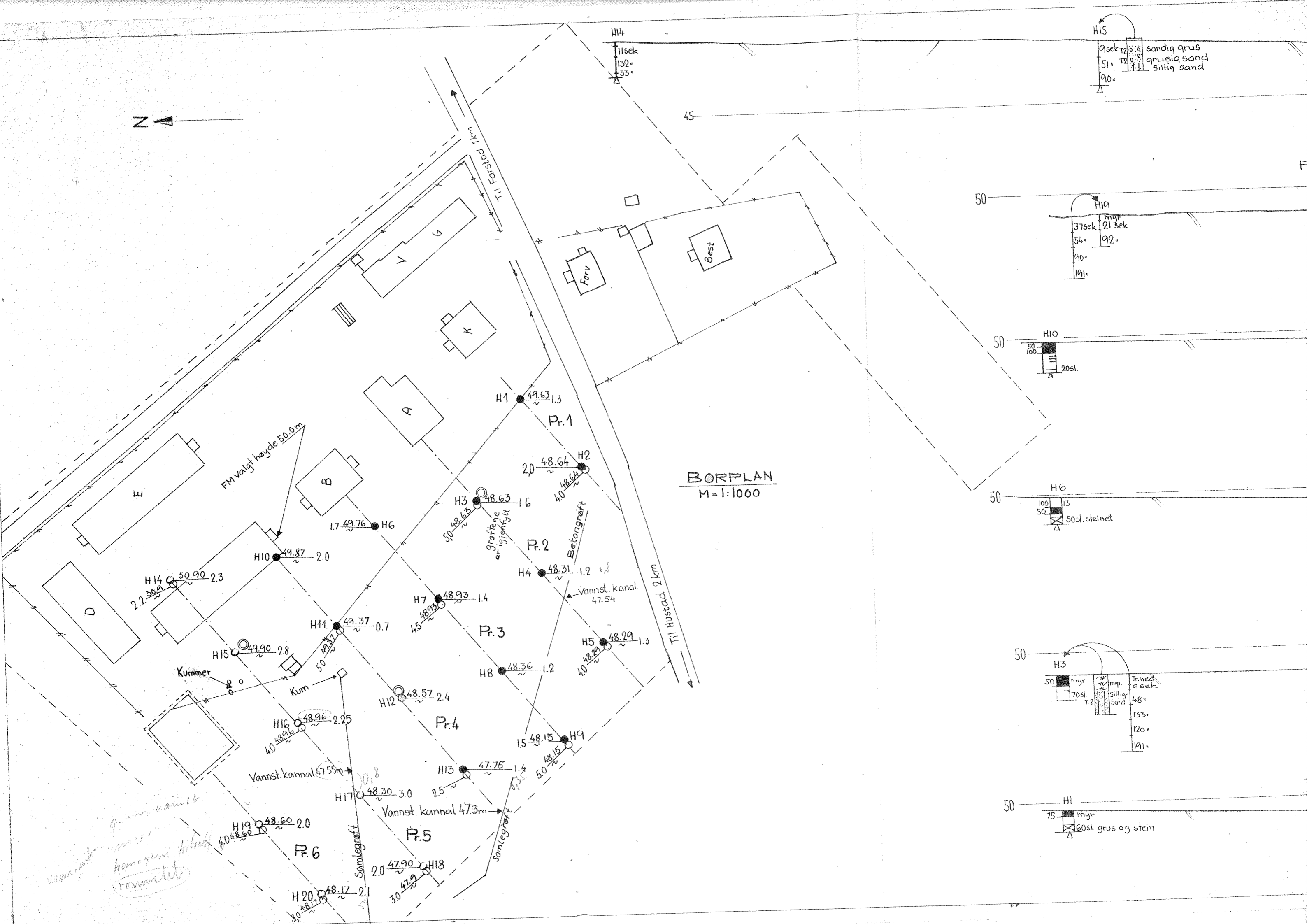
Kfr.:

Boret: 3.T

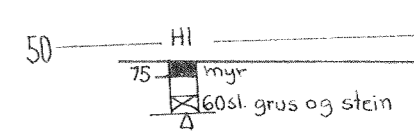
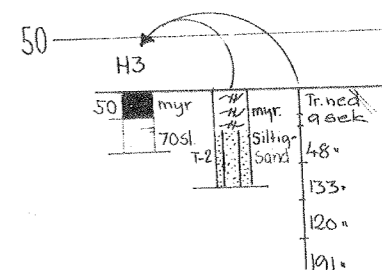
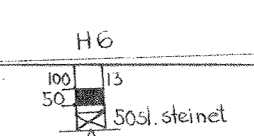
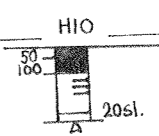
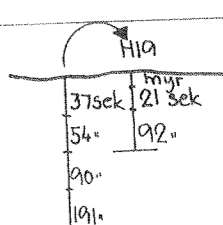
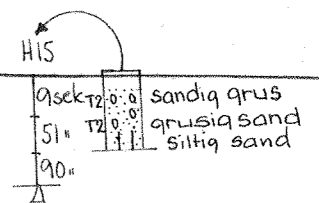
Erstatning for:

20-2106-A 1/2

Erstattet av:



BORPLAN  
M=1:1000



Vannst. kanal  
grusig sand  
homogen fyll  
formet