














































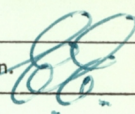
























BÆRUM KOMMUNE Prosjekterings- og anleggskontoret			DREIESONDERING
Sted <u>Dam, Wøyen mølle.</u>			
Pel.		Dato <u>6.3.75</u>	Sign. 
Hull <u>1.</u>		Terrengkote	
Dybde m	Last kg	Ant. halve omdr.	Anmerkninger
0			Fjell i dagen.
10			
20			
30			


BÆRUM KOMMUNE Prosjekterings- og anleggskontoret			DREIESONDERING
Sted Dam, Wøyen mølle.			
Pel.		Dato 6.3.75	Sign. 
Hull 2.		Terrengkote	
Dybde m	Last kg	Ant. halve omdr.	Anmerkninger
0			
0,5	x		Sand og slam.
1,6	x		Grus og stein.
			Antatt fjell eller stor stein.
			
			
			
			
10			
			
			
			
			
			
			
			
			
			
			
			
			
20			
			
	</		


BÆRUM KOMMUNE Prosjekterings- og anleggskontoret			DREIESONDERING
Sted Dam, Wøyen mølle.			
Pel.		Dato 6.3.75	Sign. 
Hull 3.		Terrengkote	
Dybde m	Last kg	Ant. halve omdr.	Anmerkninger
0			
0,5	x		Sand og slam.
2,3	x		Grus og stein.
			
			
			
10			
			
			
			
20			
			
			
			
30			
			
			
			
			
			
			
			



BÆRUM KOMMUNE Prosjekterings- og anleggskontoret			DREIESONDERING
Sted Dam, Wøyenmølle.			
Pel.		Dato 6.3.75	Sign. 
Hull 4.		Terrengkote	
Dybde m	Last kg	Ant. halve omdr.	Anmerkninger
0			
0,5	x		Sand og slam.
1,7	x		Hard grus og stein.
			
			
			
			
10			
			
			
			
			
			
20			
			
			
			
			
			
30			



BÆRUM KOMMUNE Prosjekterings- og anleggskontoret			DREIESONDERING
Sted Dam, Wøyen mølle.			
Pel.		Dato 6.3.75	Sign. 
Hull 5.		Terrengekote	
Dybde m	Last kg	Ant. halve omdr.	Anmerkninger
0 — 0,5 — 1,5 x — — — — — 10 — — — — 20 — — — — 30 —			Slam. Grus og stein. Kommer ikke lenger ned, kiler fast borspissen.



BÆRUM KOMMUNE Prosjekterings- og anleggskontoret			DREIESONDERING
Sted Dam, Wøyen mølle.			
Pel.		Dato 6.3.75	Sign. 
Hull 6.		Terrengkote	
Dybde m	Last kg	Ant. halve omdr.	Anmerkninger
0			
0,5			
2,6	x		Jumpet. Leire, stein og grus. Kiler fast borspissen i stein.
10			
20			
30			


BÆRUM KOMMUNE Prosjekterings- og anleggskontoret			DREIESONDERING
Sted <u>Dam, Wöyen mølle.</u>			
Pel.		Dato <u>6.3.75</u>	Sign. 
Hull <u>7.</u>		Terrengkote	
Dybde m	Last kg	Ant. halve omdr.	Anmerkninger
0			
0,5			
1,5	x		Jumpet. Stein og leire.
			Kommer ikke lenger ned, böyer borstengene.
10			
20			
30			


BÆRUM KOMMUNE Prosjekterings- og anleggskontoret			DREIESONDERING
Sted Dam, Wöyen mølle.			
Pel.		Dato 6.3.75	Sign. 
Hull 8.		Terrengkote	
Dybde m	Last kg	Ant. halve omdr.	Anmerkninger
0			
0,5			Sand og slam.
3,6	x		Lagvis grus og stein.
			Antatt fjell eller stor stein.
10			
20			
30			



BÆRUM KOMMUNE Prosjekterings- og anleggskontoret			DREIESONDERING
Sted Dam, Wöyen mölle.			
Pel.		Dato 7.3.75	Sign. 
Hull 10.		Terrengekote	
Dybde m	Last kg	Ant. halve omdr.	Anmerkninger
0 — 0,5 — 1,5 x — — — — — 10 — — — — — 20 — — — — — 30 —			Sand og slam. Grus og stein. Antatt fjell eller stor stein.


BÆRUM KOMMUNE Prosjekterings- og anleggskontoret			DREIESONDERING
Sted Dam, Wøyen mølle.			
Pel.		Dato 7.3.75	Sign. 
Hull 12.		Terrengkote	
Dybde m	Last kg	Ant. halve omdr.	Anmerkninger
0			Fjell i dagen.
10			
20			
30			

BÆRUM KOMMUNE Prosjekterings- og anleggskontoret			DREIESONDERING
Sted Dam, Wöyen mølle.			
Pel.		Dato 7.3.75	Sign. 
Hull 14.		Terrengkote	
Dybde m	Last kg	Ant. halve omdr.	Anmerkninger
0 0,6	x		Antatt fjell.
10			
20			
30			


BÆRUM KOMMUNE Prosjekterings- og anleggskontoret			DREIESONDERING
Sted Dam, Wöyen mølle.			
Pel.		Dato 7.3.75	Sign. 
Hull 15.		Terrengkote	
Dybde m	Last kg	Ant. halve omdr.	Anmerkninger
0,5			Sand og slam. Lagvis sand og grus. Antatt fjell eller stor stein.
2,4	x		
10			
20			
30			

BÆRUM KOMMUNE Prosjekterings- og anleggskontoret			DREIESONDERING
Sted Dam, Wøyen mølle.			
Pel.		Dato 7.3.75	Sign. 
Hull 16.		Terrengkote	
Dybde m	Last kg	Ant. halve omdr.	Anmerkninger
0			
0,5			Sand og slam.
2,3	x		Grus og stein.
			Antatt fjell eller stor stein.
10			
20			
30			


BÆRUM KOMMUNE Prosjekterings- og anleggskontoret			DREIESONDERING
Sted <u>Dam - Wøyen.</u>			
Pel.		Dato <u>6.3.75</u>	Sign. 
Hull <u>1.</u>		Terrengkote <u>35.47</u> <u>PS.</u>	
Dybde m	Last kg	Ant. halve omdr.	Anmerkninger
0			Fjell i dagen.
10			
20			
30			


BÆRUM KOMMUNE Prosjekterings- og anleggskontoret			DREIESONDERING
Sted <u>Dam - Wøyen.</u>			
Pel.		Dato <u>6.3.75</u>	Sign. 
Hull <u>2.</u>		Terrengkote <u>34.84</u> <u>Ps.</u>	
Dybde m	Last kg	Ant. halve omdr.	Anmerkninger
0			
0,5			Sand og stein.
1,6	x		Grus og stein.
			Antatt fjell eller stor stein.
10			
20			
30			


BÆRUM KOMMUNE Prosjekterings- og anleggskontoret			DREIESONDERING
Sted Dam - Wøyen.			
Pel.		Dato 6.3.75	Sign. <i>[Signature]</i>
Hull 4.		Terrengkote 34.85 <i>Ps.</i>	
Dybde m	Last kg	Ant. halve omdr.	Anmerkninger
0 -			Sand og stein. Grus og stein. Hard grus og stein.
0,5			
1,7	x		
10			
20			
30			


BÆRUM KOMMUNE Prosjekterings- og anleggskontoret			DREIESONDERING
Sted <u>Dam - Wøyen.</u>			
Pel.		Dato <u>6.3.75</u>	Sign. 
Hull <u>5.</u>		Terrengkote <u>34.78</u> <u>PS.</u>	
Dybde m	Last kg	Ant. halve omdr.	Anmerkninger
0			
0,5			Lam.
1,5	x		Grus og stein.
			Kommer ikke lenger ned. Kiler fast borspissen mellom steiner.
10			
20			
30			

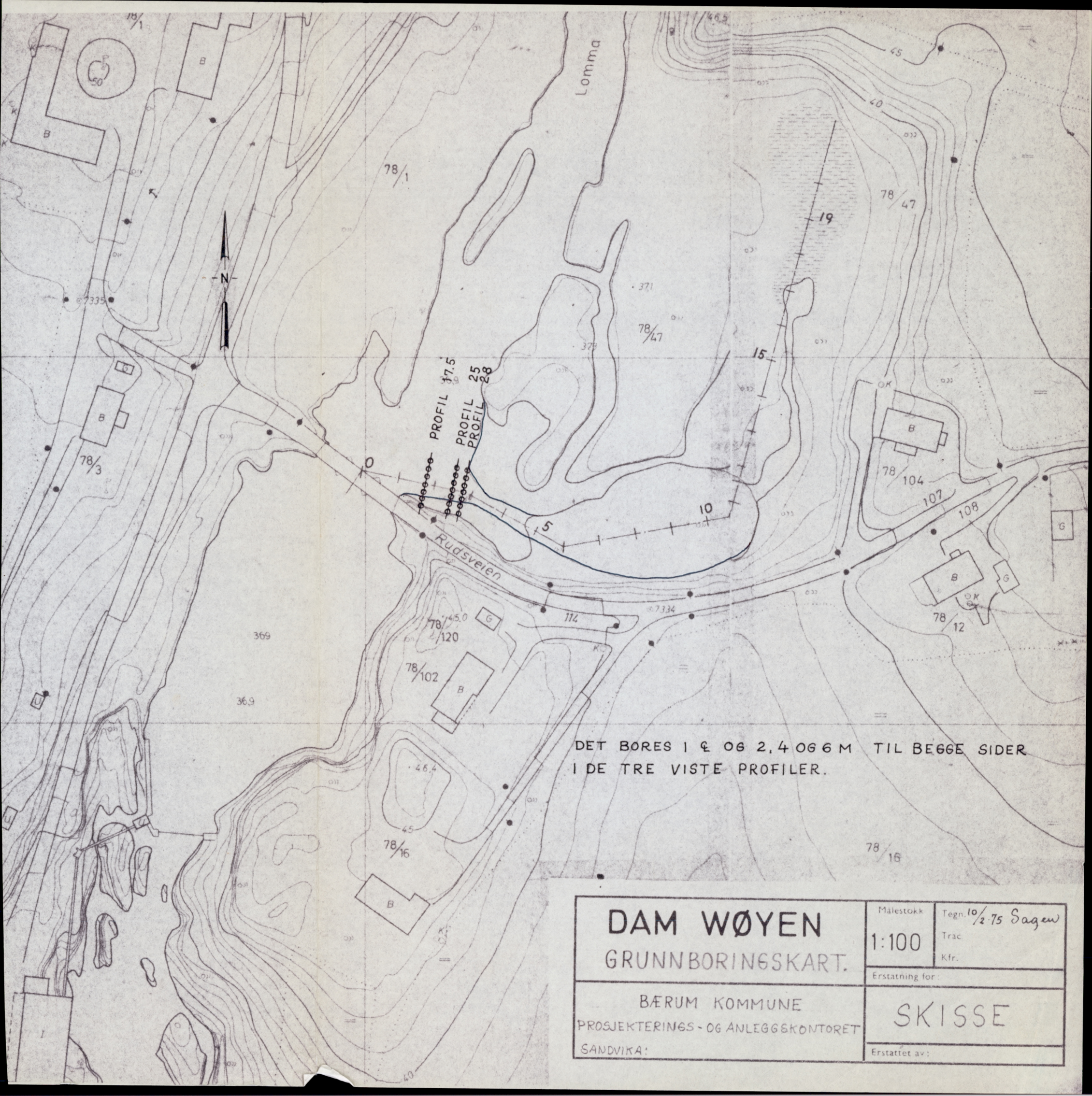
BÆRUM KOMMUNE Prosjekterings- og anleggskontoret			DREIESONDERING
Sted <i>Dam - Wøyen.</i>			
Pel.		Dato <i>6.3.75</i>	Sign. <i>E.O.</i>
Hull <i>6.</i>		Terrengkote <i>35.70 PS</i>	
Dybde m	Last kg	Ant. halve omdr.	Anmerkninger
0			
0,5			
2,6	x		Jumpet. Leire, grus og stein. Kiler fast borspissen mellom steiner.
10			
20			
30			

BÆRUM KOMMUNE Prosjekterings- og anleggskontoret			DREIESONDERING
Sted <u>Dam - Wøyen.</u>			
Pel.		Dato <u>6.3.75</u>	Sign. 
Hull <u>7.</u>		Terrengkote <u>36.60 PS.</u>	
Dybde m	Last kg	Ant. halve omdr.	Anmerkninger
0			
0,5			Jumpet.
1,5	x		Leire og stein.
			Kommer ikke lenger ned.
			Böyer borstengene.
10			
20			
30			

BÆRUM KOMMUNE Prosjekterings- og anleggskontoret			DREIESONDERING
Sted <u>Dam - Wøyen.</u>			
Pel.		Dato <u>6.3.75</u>	Sign. 
Hull <u>8.</u>		Terrengkote <u>35,10</u> <u>PS</u>	
Dybde m	Last kg	Ant. halve omdr.	Anmerkninger
0			
0,5			Sand og slam.
3,6	x		Lagvis grus og stein.
			Antatt fjell eller stor stein.
10			
20			
30			

BÆRUM KOMMUNE Prosjekterings- og anleggskontoret			DREIESONDERING
Sted Dam - Wøyen.			
Pel.		Dato 6.3.75	Sign. 
Hull 15.		Terrengkote 35.07 PS	
Dybde m	Last kg	Ant. halve omdr.	Anmerkninger
0 —			Sand og slam. Lagvis stein og grus. Antatt fjell eller stor stein.
0,5 —			
2,4 x			
—			
—			
—			
10 —			
—			
—			
20 —			
—			
—			
30 —			

BÆRUM KOMMUNE Prosjekterings- og anleggskontoret			DREIESONDERING
Sted Dam - Wøyen.			
Pel.		Dato 7.3.75	Sign. 
Hull 16.		Terrengkote 35,12 PS	
Dybde m	Last kg	Ant. halve omdr.	Anmerkninger
0			
0,5			Sand og slam.
2,3	x		Grus og stein.
			Antatt fjell eller stor stein.
10			
20			
30			



DET BORES I 1 OG 2, 4 OG 6 M TIL BEGGE SIDER
I DE TRE VISTE PROFILER.

DAM WØYEN GRUNNBORINGSKART.	Målestokk	Tegn. $\frac{10}{2.75}$ Sagen
	1:100	Trac Kfr.
BÆRUM KOMMUNE PROSJEKTERINGS- OG ANLEGGSKONTORET SANDVIKA:	Erstattning for:	
	SKISSE Erstattet av:	