


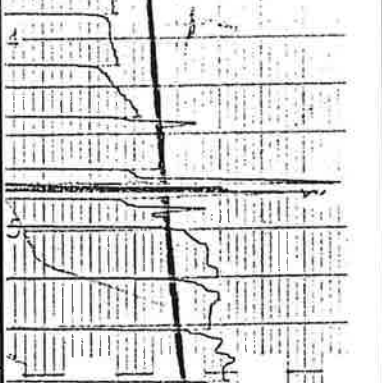






Hull nr : 35      Sted : Egge Øvre Ca. kote : 40      Dato boret : 18.05.83			Hull nr : 36      Sted : Øksne Ca. kote : 95      Dato boret : 19.05.83		
DYBDE, m	Nedpressningskraft, kN 5    10    20    30	Merknad	DYBDE, m	Nedpressningskraft, kN 5    10    20    30	Merknad
10			10		
20			20		
30			30		
40	Avsluttet 28,6m		40	Avsluttet 39,7m	
KARTLEGGING AV KVIKKLEIREOMRÅDER			Rapport nr. 83014-2      Figur nr. 18 Tegner      Dato 08.05.88 Godkjent  NGI Kontrollert 		
Kartblad Lier 1814 IV Dreietrykksonderinger M = 1 : 200					

