



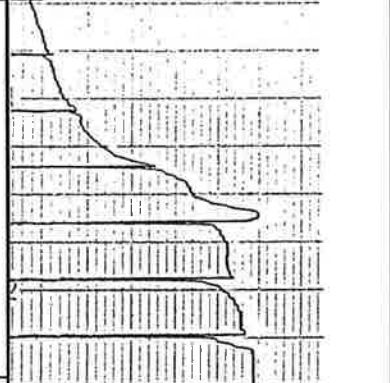




Hull nr : 39 Sted : Ytre Justad			Hull nr : 40 Sted : Egge Øvre		
Ca. kote : 80 Dato boret : 26.05.83			Ca. kote : 60 Dato boret : 26.05.83		
DYBDE, m	Nedpressningskraft, kN				Merknad
	5	10	20	30	
10					
20					
30					
40	Avsluttet 26,6m				
DYBDE, m	Nedpressningskraft, kN				Merknad
	5	10	20	30	
10					
20					
30					
40	Avsluttet 35,5m				
KARTLEGGING AV KVIKKLEIREOMRÅDER			Rapport nr. 83014-2	Figur nr. 20	
Kartblad Lier 1814 IV Dreietrykksonderinger M = 1 : 200			Tegner	Dato 08.05.88	
			Godkjent <i>De</i>		
			Kontrollert <i>9</i>		

